

THE LONDON RESORT

The London Resort Development Consent Order

BC080001

Environmental Statement Volume 3: Figures

Figure 12.45 – Dark Zones

Document reference: 6.3.12.45

Revision: 00

December 2020

Planning Act 2008

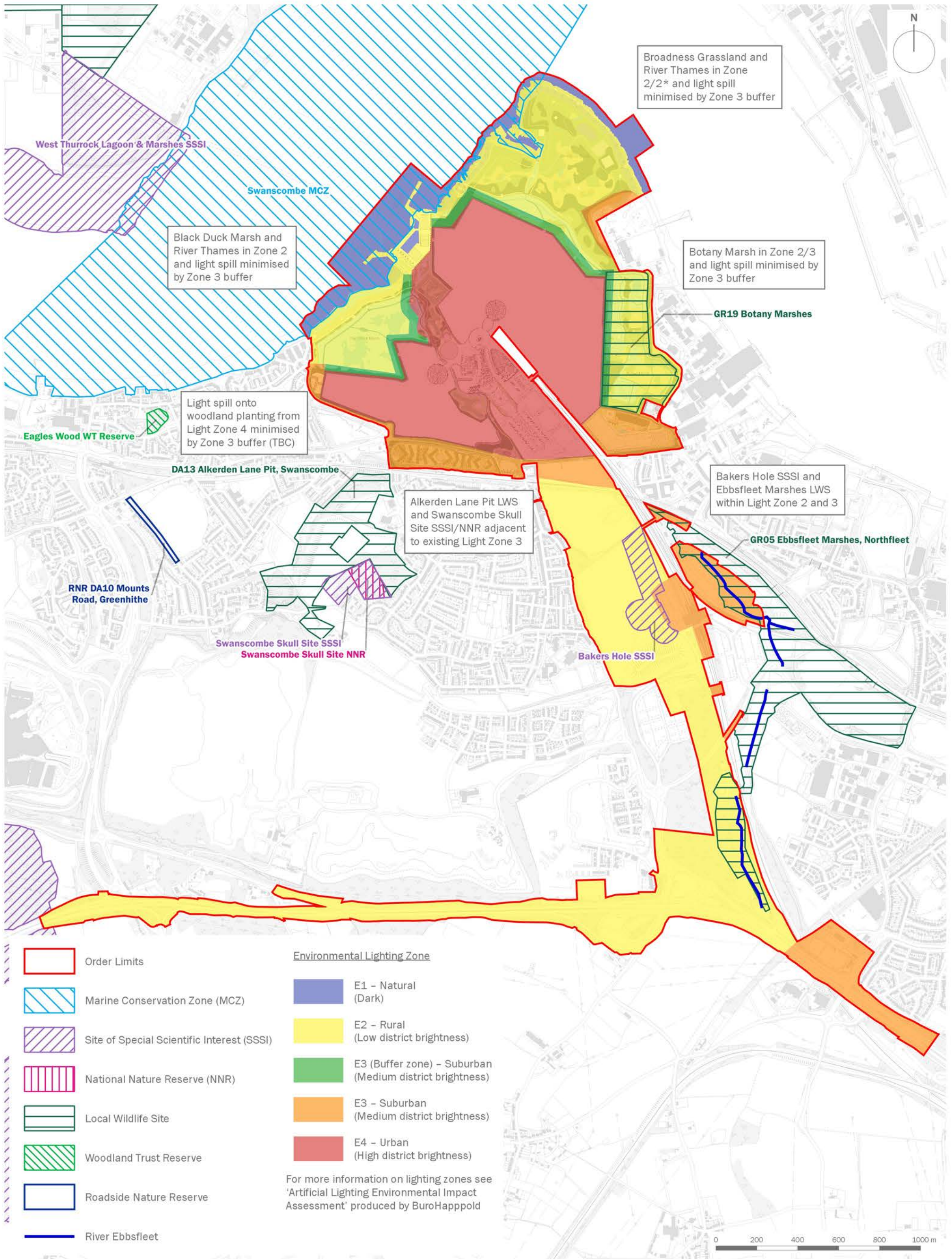
The Infrastructure Planning (Applications: Prescribed Forms and Procedure) Regulations 2009














Regulation 5(2)(a)

The Infrastructure Planning (Environmental Impact Assessment) Regulations 2017

Regulation 12(1)

[This page is intentionally left blank]



- | | |
|--|--|
|  Order Limits | Environmental Lighting Zone |
|  Marine Conservation Zone (MCZ) |  E1 - Natural (Dark) |
|  Site of Special Scientific Interest (SSSI) |  E2 - Rural (Low district brightness) |
|  National Nature Reserve (NNR) |  E3 (Buffer zone) - Suburban (Medium district brightness) |
|  Local Wildlife Site |  E3 - Suburban (Medium district brightness) |
|  Woodland Trust Reserve |  E4 - Urban (High district brightness) |
|  Roadside Nature Reserve | |
|  River Ebbsfleet | |
- For more information on lighting zones see 'Artificial Lighting Environmental Impact Assessment' produced by BuroHappold